Department of Science and Technology

Daily Weather

Synopsis

(https://pubfiles.pagasa.dost.gov.ph/tamis/weather/pdf/pdf)

Issued at 4:00 PM, 04 July 2023

SYNOPSIS: Intertropical Convergence Zone (ITCZ) affecting Southern Mindanao.

Forecast Weather Conditions

Place	Weather Condition	Caused By	Impacts
Basilan, Sulu, Tawi-Tawi and Southern portion of Palawan	Cloudy skies with scattered rainshowers and thunderstorms	ITCZ	Possible flash floods or landslides due to moderate to at times heavy rains
Metro Manila and the rest of the country	Partly cloudy to cloudy skies with isolated rainshowers or thunderstorms	Easterlies / Localized Thunderstorms	Possible flash floods or landslides during severe thunderstorms

Forecast Wind and Coastal Water Condition

Place	Speed	Direction	Coastal Water
Luzon and Visayas	Light to Moderate	East to Southeast	Slight to Moderate / (0.6 to 2.1 meters)
Mindanao	Light to Moderate	South to Southeast	Slight to Moderate / (0.6 to 1.5 meters)

Temperature and Relative Humidity

EXTREMES FOR THE 24-HOUR PERIOD ENDING AT 4:00 PM TODAY

(Recorded at PAGASA Weather Station, Science Garden, Diliman, Quezon City)

	Max		Min	
Temperature	**33.3 °C**	**2:00 PM**	**25.7 °C**	**5:00 AM**
Relative Humidity	**90 %**	**5:00 AM**	**56 %**	**2:00 PM**



Satellite Image

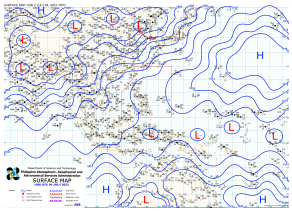

Surface Map Analysis

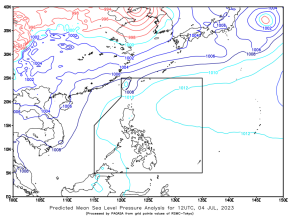

Predicted Mean Sea Level Pressure Analysis 8 :00 PM today, 04 July 2023

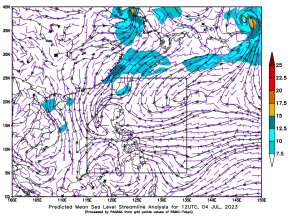

Predicted Mean Sea Level Wind Analysis 8 :00 PM today, 04 July 2023

Tides and Astronomical Information

Over Metro Manila

		Today		Tomorrow	
Astronomy	sunrise	-		5:32 AM	
	sunset	6:30 PM			
	moonrise	-		8:32 PM	
	moonset	-		7:06 AM	
	illumination	-		94%	
Tidal Predictions for Manila Bay (m) (Courtesy of NAMRIA)	Low	-	-	-0.25	6:44PM
	High	-	-	1.53	9:41AM